












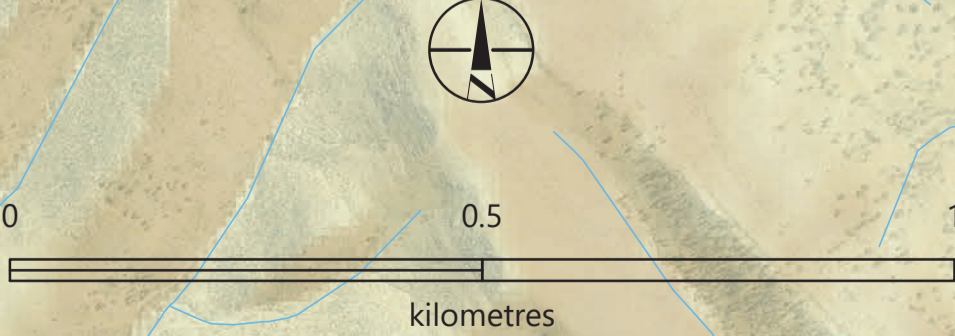
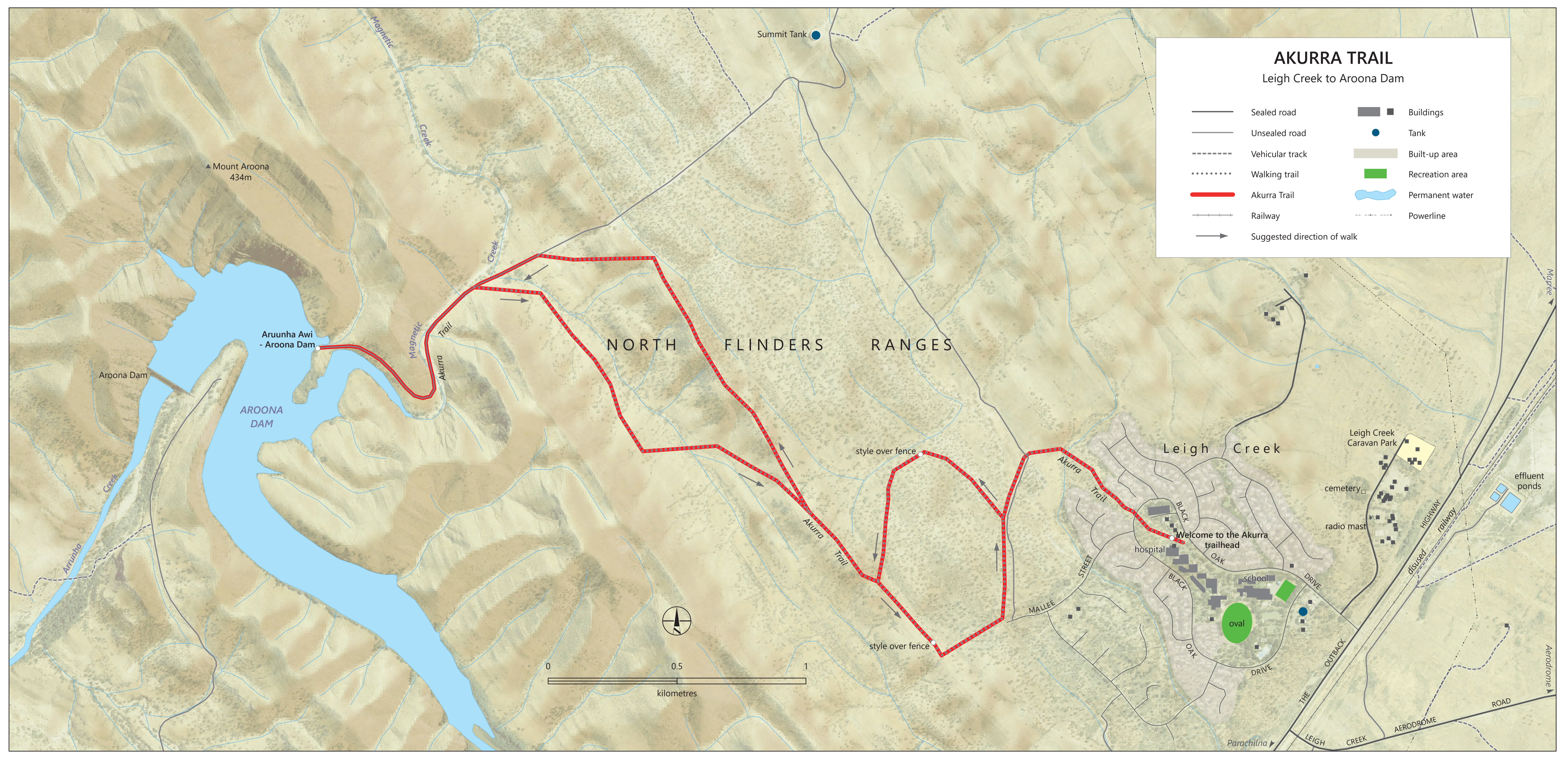


AKURRA TRAIL
Leigh Creek to Aroona Dam

	Sealed road		Buildings
	Unsealed road		Tank
	Vehicular track		Built-up area
	Walking trail		Recreation area
	Akurra Trail		Permanent water
	Railway		Powerline
	Suggested direction of walk		



▲ Mount Aroona
434m

Summit Tank

NORTH FLINDERS RANGES

Leigh Creek

Welcome to the Akurra trailhead

Leigh Creek Caravan Park

cemetery

radio mast

effluent ponds

hospital

school

oval

DRIVE

DRIVE

THE OUTBACK

LEIGH CREEK

PARACHILNA

AERODROME ROAD

Aroona Dam

AROONA DAM

Aruunha Awi - Aroona Dam

style over fence

style over fence

MALLEE STREET

BLACK OAK

BLACK OAK

BLACK OAK

BLACK OAK

BLACK OAK

AKURRA TRAIL

AKURRA TRAIL

AKURRA TRAIL

AKURRA TRAIL

Magnetic Trail

Magnetic Trail

Aroona Creek

Aroona Creek

Magnetic Creek

Magnetic Creek

Marree

Aerodrome